



TOWN OF



AVON, CT  
TAX MAP



LEGEND


	PARCEL
	PRIVATE R.O.W. LINE
	BUILDING
	MARSH
	MAP SHEET GRID 200
	MAP SHEET GRID 100
	TOWNLINE
	WATER
116.09	DIMENSION
4760098	PARCEL NUMBER

PARCEL AND PROPERTY LINE INFORMATION DEPICTED ON THIS MAP WAS TAKEN FROM PROPERTY MAPS, ASSESSOR RECORDS AND OTHER SOURCES OF INFORMATION IN THE TOWN OF AVON. SOME OF WHICH MAY CONTAIN ERRORS.

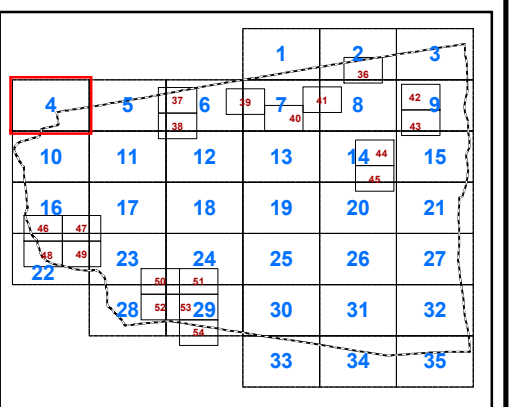
THE INTENT OF THIS MAP IS TO DEPICT A GRAPHICAL REPRESENTATION OF THE PROPERTY INFORMATION RELATIVE TO PLANIMETRIC FEATURES FROM THE TOWN OF AVON, CT AND IS SUBJECT TO CHANGE AS A MORE ACCURATE SURVEY MAY DISCLOSE.

**THIS MAP IS NOT TO BE USED FOR THE TRANSFER OF PROPERTY.**

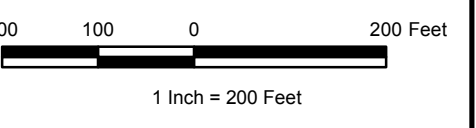
Map Produced By:  
**Town Of Avon GIS**



Updated through: April, 2015



July 23, 2015



**SHEET 4**

