



TOWN OF



AVON, CT
TAX MAP



LEGEND

- PARCEL
- ROAD RIGHT OF WAY
- PRIVATE R.O.W. LINE
- BUILDING
- MARSH
- MAP SHEET GRID
- TOWNLINE
- WATER
- 116.09 DIMENSION
- 4760098 PARCEL NUMBER
- 1.15 AC. AREA (FUTURE)

PARCEL AND PROPERTY LINE INFORMATION DEPICTED ON THIS MAP WAS TAKEN FROM PROPERTY MAPS, ASSESSOR RECORDS AND OTHER SOURCES OF INFORMATION IN THE TOWN OF AVON, SOME OF WHICH MAY CONTAIN ERRORS.

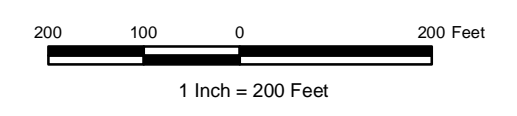
THE INTENT OF THIS MAP IS TO DEPICT A GRAPHICAL REPRESENTATION OF THE PROPERTY INFORMATION RELATIVE TO PLANIMETRIC FEATURES FROM THE TOWN OF AVON, CT AND IS SUBJECT TO CHANGE AS A MORE ACCURATE SURVEY MAY DISCLOSE.

THIS MAP IS NOT TO BE USED FOR THE TRANSFER OF PROPERTY.

Updated through: May 2007

		1	2	3
4	5	6	7	8
10	11	12	13	14
16	17	18	19	20
22	23	24	25	26
28	29	30	31	32
		33	34	35

Jun 21, 2007



SHEET 35